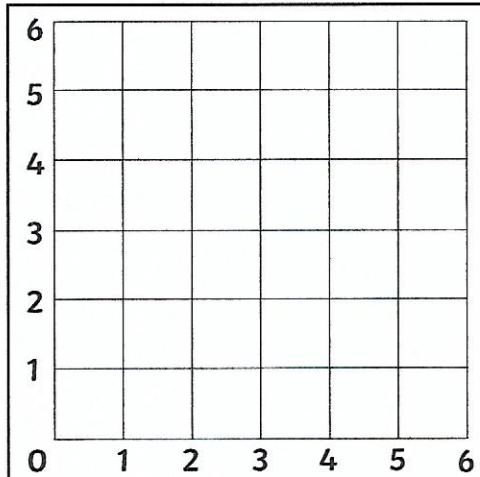


Coordinate Polygons

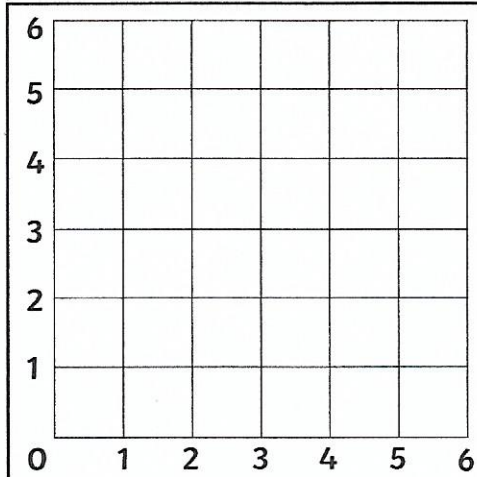
I can plot coordinates to draw polygons.

Plot the given co-ordinates on the grid and join them up to identify the polygon.



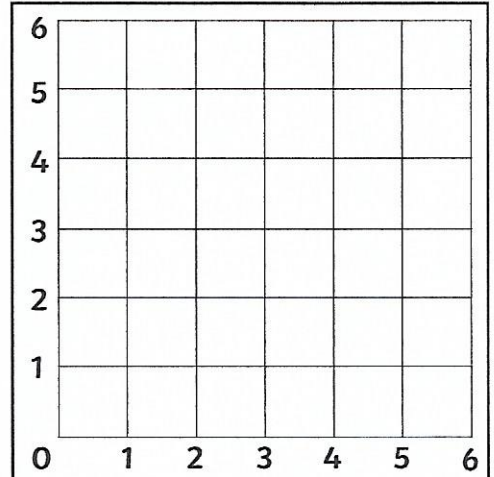
1. (1,1) (5,1) (5,5) (1,5)

Polygon =



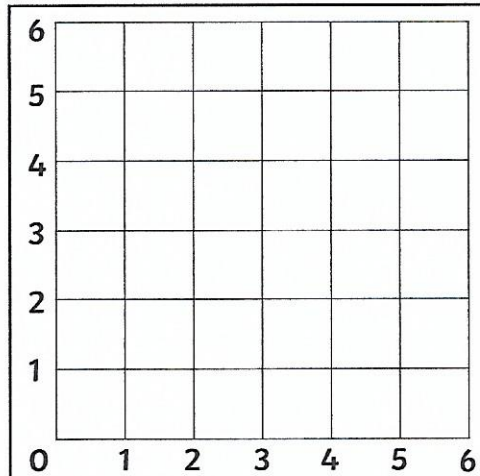
2. (1,3) (5,3) (5,5) (1,5)

Polygon =



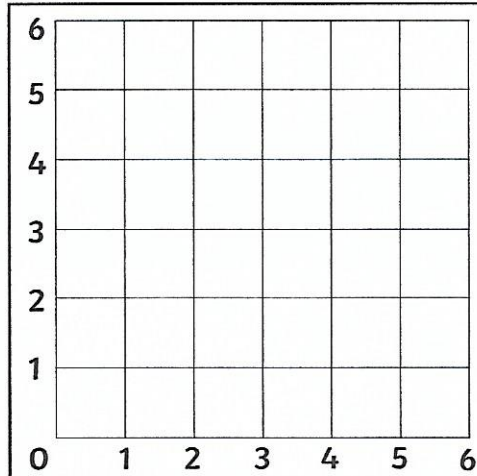
3. (0,3) (3,6) (6,3) (3,0)

Polygon =



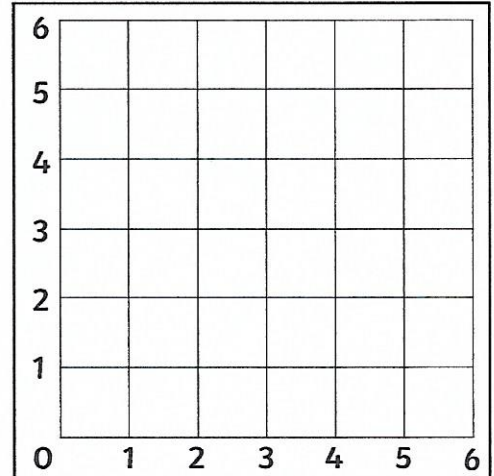
4. (2,6) (4,6) (4,0) (2,0)

Polygon =



5. (1,1) (6,5) (6,1)

Polygon =



6. (1,4) (3,5) (5,4) (4,2) (2,2)

Polygon =